


CAMPING OPPORTUNITIES AT SUPERIOR NATIONAL FOREST CAMPGROUNDS



The Bois Forte Band of Chippewa and Grand Portage Band of Lake Superior Chippewa have entered into a Memorandum of Understanding (MOU) with the United States Forest Service (USFS) to allow for band member use of designated campgrounds within the 1854 Ceded Territory exempt of fees.

The information within is provided to inform the user of the campground availabilities, necessary logistics, and USFS regulations which must be adhered to while partaking in this opportunity.

In addition, the 1854 Treaty Authority has been delegated the authority by the respective Tribal Councils to regulate specific camping related activities. **Please be sure to acquire the 1854 Treaty Authority Superior National Forest Camping Regulations.**

By utilizing this opportunity, the user agrees to abide by both the USFS regulations and the 1854 Treaty Authority Superior National Forest Camping Regulations.

If you have any questions at all, please contact the 1854 Treaty Authority (218-722-8907), the Superior National Forest (218-626-4300), or one of the individuals on the last page.

updated May 2022

Camping Opportunities-Superior National Forest Campgrounds

For Bois Forte and Grand Portage Band Members

Band members from the Bois Forte and Grand Portage bands can camp at campgrounds across the Superior National Forest without needing to pay an overnight camping fee. Camping without fee will be available to band members and accompanying family and guests. **Through an agreement with the Superior National Forest, camping in the campgrounds listed below will not require a fee paid by band members. A band member choosing to reserve a campsite must use the National Recreation Reservation Service (www.recreation.gov 1-877-444-6777).** For the online registration system, use the “Apply Discount” button when checking out to avoid paying camping and reservation fees. For the phone system, indicate you are a band member to avoid these fees.

Superior National Forest Campgrounds	
CAMPGROUND NAME	LENGTH-OF-STAY LIMITS
BIRCH LAKE	14 DAYS
CADOTTE LAKE	14 DAYS
CRESCENT LAKE	14 DAYS
DIVIDE LAKE	14 DAYS
DEVIL TRACK LAKE	14 DAYS
EAST BEARSKIN LAKE	14 DAYS
ECHO LAKE	14 DAYS
FALL LAKE	14 DAYS
FENSKE LAKE	14 DAYS
FLOUR LAKE	14 DAYS
IRON LAKE	14 DAYS
JEANETTE LAKE	14 DAYS
KIMBALL LAKE	14 DAYS
LITTLE ISABELLA RIVER	14 DAYS
MCDUGAL LAKE	14 DAYS
NINEMILE LAKE	14 DAYS
PFEIFFER LAKE	14 DAYS
SAWBILL LAKE	14 DAYS
SOUTH KAWISHIWI RIVER	14 DAYS
TEMPERANCE RIVER	14 DAYS
TRAIL'S END	14 DAYS
TWO ISLAND LAKE	14 DAYS
WHITEFACE RESERVOIR	14 DAYS

When Camping at the Campground:

Each band member shall register upon arrival at any fee campground available for tribal use. To register the band member shall:

- Fill out all of the requested information on the Recreation Fee Envelope (boxes 1-11). In box 1, 'Amount Enclosed' of the envelope, as shown below, the Band member shall enter their affiliation, such as 'Bois Forte Band' and their *1854 Ceded Territory Identification Card number;
- Tear off the permit stub and attach it to the campsite post;
- Deposit the completed envelope in the fee tube at the entrance to the campground.

Recreation Fee Envelope Instructions: Here is an example of a recreation fee envelope. Each campground has their own fee envelope, so while they will be similar to this one, there will be some differences. In the space under #1, Amount Enclosed - where the graphic states 'Fill in Tribal Permit here' - write in their affiliation, such as 'Bois Forte' and their ID number, such as Bois Forte Band #1235.

Recreation Fee Permit
USDA Forest Service
Permit Stub
No. 9033171

Detach this permit stub from envelope and display on vehicle dashboard this side up. If camping, attach permit to campsite post ensuring it is clearly visible.

VALID ONLY AT THIS SITE FOR THE DAY(S) PAID BEGINNING: Purchase Date: Date of registration
No. of Days Paid: Specify number of days registered for site.

IMPORTANT: DETACH BELOW.

Recreation Fee Envelope
USDA Forest Service
Envelope
No. 9033171

TO VALIDATE, COMPLETE THE FOLLOWING

U.S. currency and checks drawn on U.S. banks accepted. Please do not fold bills or checks. Make checks payable to USDA Forest Service.

1. Amount Enclosed: Fill in "tribal permit" here.
2. No. of Day(s) Paid: 2. Indicate number of days. Maximum is 14 days.
3. Time and Date Purchased: 3. Fill in date of arrival
4. Vehicle License No.: 4. Enter permit holders vehicle plate;
5. State: 5. State of plate;
6. Home Zip Code: & 6. Home zip code
7. Selected Camp Unit No.: 7. Unit # here
8. No. In Party
9. Other Charges
10. Golden Age or Golden Access Passport No.: Leave 9 & 10 blank
11. Planned Departure Date: 11. Specify departure date

Reference FSM 2330
After completing, detach permit stub and deposit envelope into box provided.
FS-2300-26a (9-2006)

Each campsite occupied for tribal use must have:

- A minimum of one person in the camp who is an enrolled member of either the Bois Forte or Grand Portage band for each night occupied.
- A valid *1854 Ceded Territory Identification Card.
- Band members occupying a fee camp site may be required to show their valid *1854 Ceded Territory Identification Card upon request. Band members who cannot show proof of tribal affiliation are not eligible for tribal use of campgrounds.

* *Bois Forte and Grand Portage issued identification cards are also valid forms of identification.*

WELCOME TO YOUR NATIONAL FOREST

As a visitor to the national forests, you must follow certain rules to protect the forest and the natural environment, and to ensure your health and safety. Please follow these reminders.



Sanitation:

Throw all garbage and litter in containers provided for you or take it with you.

Garbage containers, when provided, are reserved for visitors to the national forest, not for visitors or owners of private lands or lands under permit.

Wash food and personal items away from drinking water supplies. Use water faucets for drinking water only.

Prevent pollution — keep garbage, litter, and foreign substances out of lakes, streams, and other water.

Use toilets properly. Do not throw garbage, fish guts, diapers, or any other foreign substances into toilets and plumbing fixtures.

Operation of Vehicles:

Obey all traffic signs. State traffic laws apply to the national forests unless otherwise specified.

When operating vehicles of any kind, do not damage the land or vegetation, or disturb wildlife. Avoid driving on unpaved wet roads or trails.

Within campgrounds and recreation sites, use cars, motorbikes, motorcycles, or other motor vehicles only for entering or leaving, unless areas or trails are specifically marked for them. Park only in marked parking areas.

For the safety and convenience of others, please do not block, restrict, or interfere with the use of roads or trails.

Operate trail bikes, all-terrain vehicles (ATVs), and other off road vehicles responsibly to avoid damage to the forest. Obey area and trail restrictions on such use.

Campfires:

Obey restrictions on fires. Fires may be limited or restricted at certain times.

Within campgrounds and other recreation sites, build fires only in fire rings, stoves, grills or fireplaces provided for that purpose.

Keep flammable materials away from campfires.

YOU ARE RESPONSIBLE FOR KEEPING FIRES UNDER CONTROL. Be sure your fire is completely extinguished before leaving.

Camping:

Use picnic sites, swimming beaches, and other day use areas only between the hours of 6 A.M. and 10 P.M.

Campgrounds and other recreation sites can be used only for recreation purposes. Permanent use or use as a permanent residence without authorization is not allowed.

In campgrounds, camp only in those places specifically marked or provided.

At least one person must occupy a camping area during the first night after camping equipment has been set up, unless permission has otherwise been granted by the forest ranger.

Camping equipment cannot be left unattended for more than 24 hours without permission by the forest ranger. The Federal Government is not responsible for any loss or damage to personal property.

Remove all trash and personal property when leaving. Leave your site cleaner than you found it.

Fee Areas:

You must pay a fee to use certain developed sites and facilities. Such areas are clearly signed or posted as requiring a fee.

Where fees are required, they must be paid before using the site, facility, equipment, or service furnished.

Property and Natural Resources:

Do not carve, chop, cut, or damage any live plant.

Preserve and protect your national forests. Leave natural areas the way you find them.

View wildlife from a distance. Do not feed, attract, disturb, or in any way harm them.

Buildings, structures, and enclosed areas in national forests may be entered only when expressly opened to the public.

Cultural sites along with objects and artifacts associated with them, including old cabins and other structures, are protected by the Archeological Resource Protection Act of 1990. Do not damage or remove such historic or archeological resource.

Public Behavior:

No fighting or boisterous behavior.

Please keep noise at a reasonable level. Be courteous to your fellow visitor.

Pets and Animals:

Pets must always be leashed or under physical restrictive control.

Pets are not allowed in swimming areas.

Saddle, pack, or draft animals are allowed only in authorized areas.

Business Activities:

Permits are required to:

- Sell any merchandise.
- Provide commercial services.
- Post or distribute any handbill, circular, paper, or notice.
- Conduct or participate in a public meeting, assembly, or special event.

Audio Devices:

Please operate any audio device, such as a radio or musical instrument, so that it will not disturb other forest visitors.

A permit is required to operate a public address system in or near a campsite, developed recreation site, or over a body of water.

Fireworks and Firearms:

Use of fireworks or other explosives is prohibited within all national forests and grasslands.

Firing a gun is not allowed:

- In or within 150 yards of a residence, building, campsite, developed recreation site, or occupied area.
- Across or on a road or a body of water.
- In any circumstance whereby any person may be injured or property damaged.

National Forest Wilderness:

The following are not allowed in Wilderness: Motorized Equipment including motor vehicles, generators, chainsaws, snowmobiles, motorboats, and aircraft. Mechanized Transport including sailboats, hang gliders, parachutes, bicycles, game carriers, carts, and wagons.

Preserve Wilderness —
"Take only pictures. Leave only footprints."

General:

Be careful! Look out for natural hazards and dangers when you are in the forest. If you hike off trails or swim and dive in streams and lakes, you do so AT YOUR OWN RISK. You are primarily responsible for your own safety.

By following these reminders, your outdoor recreation experience should prove rewarding and other visitors will likewise enjoy their visit to the national forest.

Regional foresters and forest supervisors may issue orders which close or restrict the use of certain areas when the need arises.

These orders will be posted so as to reasonably bring them to the attention of national forest visitors. Copies of such orders will also be available in forest supervisor and district ranger offices.

Information on all permit requirements is available from any forest service office.

If you have questions, or need help, please contact your nearest forest officer or visit the nearest forest service office.



Obey Federal Laws:

All visitors and users of the national forest are subject to Federal Regulations. The points of conduct listed above are generally included in and enforceable through Federal Regulations. All the regulations are published in Title 36 of the Code of Federal Regulations and are on file at all forest supervisor and district ranger offices. Violation of orders or regulations is subject to punishment by a fine or imprisonment. Authority: 16 USC 551.7 USC 1011(f)

**ORDER OF THE FOREST SUPERVISOR
OCCUPANCY AND USE RESTRICTIONS FOR THE
SUPERIOR NATIONAL FOREST**

Under authority of the Act of Congress of June 4, 1897, 16 USC 551, and pursuant to the Secretary of Agriculture's Regulations set forth at 36 CFR 261.50(a) and 261.50(b), effective September 14, 2004, the following acts or omissions are prohibited on National Forest System lands, roads, and trails in St. Louis, Lake, and Cook Counties, Minnesota, on the Superior National Forest:

FIRE

1. Possessing, discharging, or using any kind of firework or other pyrotechnic device. 36 CFR 261.52(f)
2. Operating or using an internal or external combustion engine without a spark arresting device properly installed, maintained, and in effective working order meeting either (1) Department of Agriculture, Forest Service Standard 5100-1a; or (2) appropriate Society of Automotive Engineers (SAE) recommended practice J335(b) and J350(a). 36 CFR 261.52(j)
3. Violating any State law concerning burning, fires or which is for the purpose of preventing, or restricting the spread of fires. 36 CFR 261.52(k)

NATIONAL FOREST SYSTEM ROADS AND TRAILS

4. Operating any type of motor vehicle on Forest System roads that has been signed to temporarily prohibit such use. 36 CFR 261.54(d)
5. Using a road for commercial hauling without a permit or other written authorization. 36 CFR 261.54 (c)
6. Operating a vehicle in violation of the posted speed, load, weight, height, length, width, or in violation of State law. 36 CFR 261.54(d)
7. Operating a vehicle carelessly, recklessly, or without regard for the rights or safety of other persons or in a manner or at a speed that would endanger or be likely to endanger any person or property. 36 CFR 261.54(f)
8. Possessing an open beverage container that is defined as an alcoholic beverage by Minnesota State law (MS 169A.35), while operating a motor vehicle on or off Forest System roads. 36 CFR 261.58(bb)
9. Use of any type of traffic or mode of transport on a trail that has been signed to prohibit such use. 36 CFR 261.55(c)
10. Operating a vehicle on a trail in violation of posted width, weight, height, length, or in violation of State law. 36 CFR 261.55(d)

**ORDER OF THE FOREST SUPERVISOR
OCCUPANCY AND USE RESTRICTIONS FOR THE
SUPERIOR NATIONAL FOREST**

OCCUPANCY AND USE

11. Camping within a developed recreation site for a period longer than 14 days, except as otherwise posted. 36 CFR 261.58(a)
12. Camping for a period longer than 14 consecutive days at a single location, or longer than 30 consecutive days anywhere on National Forest lands. 36 CFR 261.58(a)
13. Entering or using a developed recreation site or portion thereof when that site or facility is posted closed. 36 CFR 261.58(b)
14. Entering or remaining in a campground between 10 p.m. and 6 a.m., except those persons who are occupying such campgrounds. 36 CFR 261.58(c)
15. Using a developed campsite by more than nine (9) users unless otherwise posted. 36 CFR 261.58(f)
16. Parking or leaving a vehicle in violation of posted instructions. 36 CFR 261.58(g)
17. Parking or leaving a vehicle outside a parking space assigned to one's own camp unit within a developed recreation site. 36 CFR 261.58(h)
18. Possessing, parking, or leaving more than two (2) vehicles, except motorcycles or bicycles, per camp unit in a developed recreation site, except for designated overflow parking areas. 36 CFR 261.58(i)
19. Being publicly nude in a developed recreation site. 36 CFR 261.58(j)
20. Possessing or operating a motorboat or watercraft in violation of State law. 36 CFR 261.58(n)
21. Storing or leaving a boat, canoe or watercraft, not used in conjunction with a current visit on National Forest System lands. 36 CFR 261.58(p)
22. Riding, hitching, tethering or hobbling a horse or other saddle or pack animal in violation of posted instructions. 36 CFR 261.58(aa)
23. Possessing a beverage that is defined as an alcoholic beverage by Minnesota State law, by person(s) under the age of 21. 36 CFR 261.58(bb)

**ORDER OF THE FOREST SUPERVISOR
OCCUPANCY AND USE RESTRICTIONS FOR THE
SUPERIOR NATIONAL FOREST**

PROHIBITED CAMPING AREAS

24. Camping is prohibited at the areas listed below. 36 CFR 261.58(e):
- a. Mayhew Lake, Gunflint Ranger District; T65N, R2W, Section 34, NW ¼
 - b. Big Lake Camping Site, Kawishiwi Ranger District; T65N, R13W, Section 27, NW ¼
 - c. North Arm Burntside Lake, Kawishiwi Ranger District; T65N, R13, Section 27, NW ¼
 - d. Eight Pool Temperance River, Tofte Ranger District; T59N, R4W, Section 30, SE ¼
 - e. Elephant Lake, Kawishiwi Ranger District; T66N, R19W, Section 23, Lot 5, and Lot 8.
 - f. Jeanette Lake well site, LaCroix Ranger District; T65N, R15W, Section 7, Lot 7
 - g. Astrid Lake Portage, LaCroix Ranger District; T65N, R16W, Section 13, Lot 10


THESE RESTRICTIONS ARE IN ADDITION TO THE GENERAL PROHIBITIONS FOUND AT 36 CFR PART 261, SUBPART A, AND WILL REMAIN IN EFFECT FROM THE DATE OF THIS ORDER UNTIL TERMINATED OR RESCINDED BY THE FOREST SUPERVISOR.

THIS ORDER SUPERCEDES AND RESCINDS FOREST ORDER NO. R909-04-02, SIGNED APRIL 19, 2004.

Pursuant to 36 CFR 261.50 (e), the following persons are exempt from this order:

1. Persons with a permit specifically authorizing the otherwise prohibited act or omission.
2. Any Federal, State, or local officer or member of any organized rescue or fire fighting force in the performance of an official duty.

Dated this 10 day of September 2004, in Duluth, Minnesota.



JAMES W. SANDERS
Forest Supervisor
Superior National Forest

Violations of these prohibitions are punishable by a fine of not more than \$5,000 for an individual, or \$10,000 for an organization, or imprisonment for not more than 6 months, or both. [16 USC § 551, 18 USC §§ 3559 and 3571].

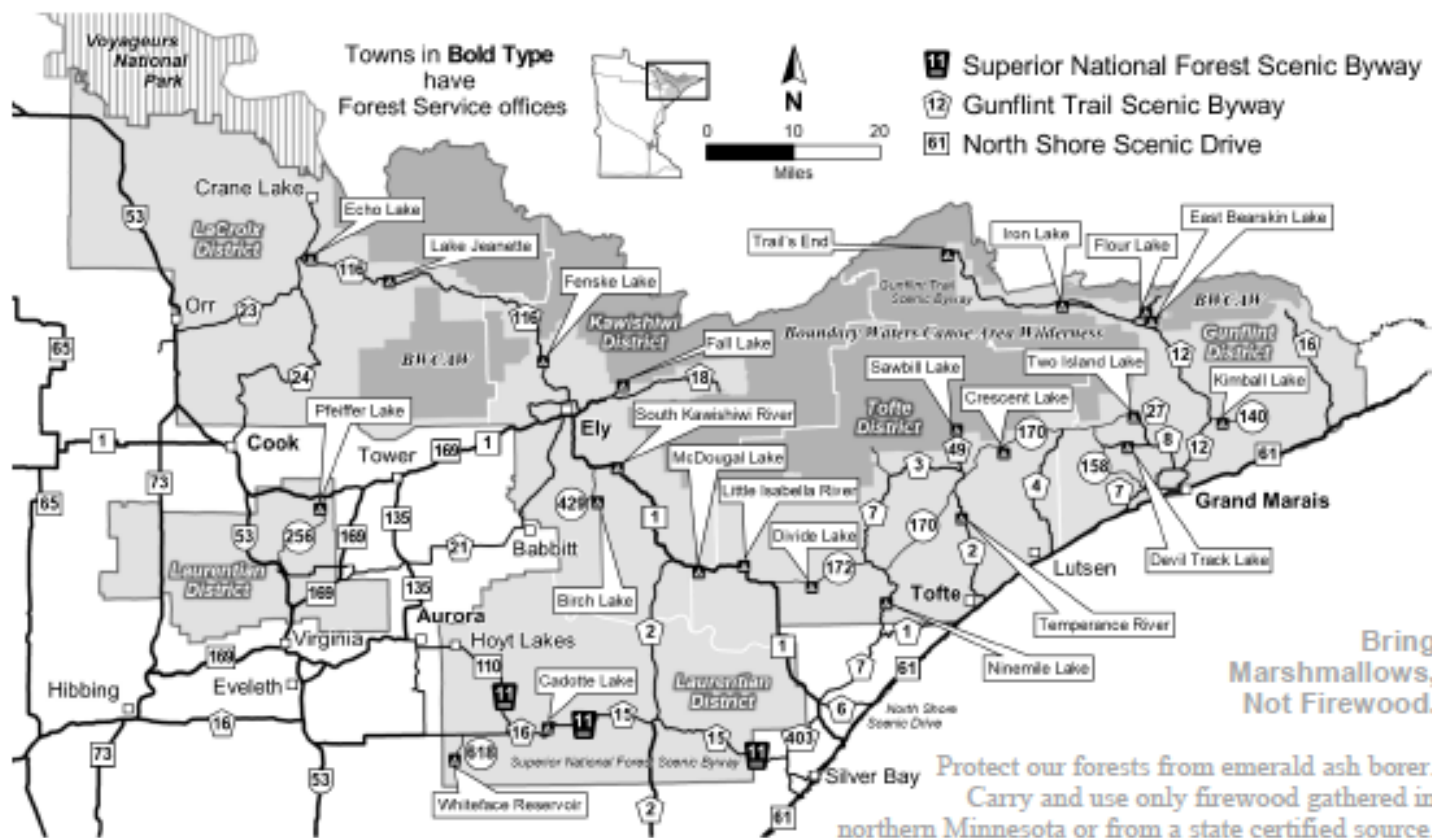


Camping

2021 Fees
Inside



The Superior National Forest has four different types of camping opportunities outside of the Boundary Waters Canoe Area Wilderness: Fee Campgrounds, Rustic Campgrounds, Backcountry Campsites, and Dispersed Camping. Whether you're in a tent or recreational vehicle (RV), one is right for you!



Fee Campgrounds

Fee campgrounds provide sites that can usually accommodate tents, tent trailers, or RVs, as well as a few hike-in and tent only sites. These campgrounds include accessible outhouses, drinking water faucets, garbage and recycling, and possibly trails, fishing piers, boat launches, picnic areas, beaches, showers, and electricity. Each campsite has a fire ring, picnic table, and level tent pad. See individual campground Recreation Opportunity Guides for details. The next page lists 2021 fees and each campground's amenities.

- You'll need to visit the pay station at the campground to register and pay the fee, or pay when you reserve a site if applicable.

- Spurs on most sites hold one vehicle and one trailer. Additional vehicles may not park on grass or roads and may require a fee.
- Limit of nine people on single, premium, and long term sites; group sites available. Cabins vary in size, see website or call for specifics.
- Interagency Senior & Interagency Access passes honored.
- Some sites in most campgrounds may be reserved through the National Recreation Reservation Service: www.recreation.gov
- Some sites in all campgrounds are available on a first come, first served basis.



Fee Campgrounds - 2021 Fee Season

Fees collected May - Oct., weather depending. Fee season may not match reservation season.

Ranger District	Campground	Reservations	Electricity	# Single Sites	# Group Sites	# Long Term	# Cabins	Additional Features B=Beach P=Picnic L=Boat Launch R=Rental Pavilion T=Trail	Single site fee per night	Premium Single Site fee per night	Group Site fee per night	Long Term Site fee per month or season	Cabin fee per night
Gunflint	Devil Track Lake			16					\$16	\$18			
	East Bearskin Lake	Y		32			4	PL	\$20				\$76
	Flour Lake	Y		37				L	\$20				
	Iron Lake	Y		7					\$22				
	Kimball Lake			10				LT	\$16	\$18			
	Trail's End	Y		32				L	\$22	\$24			
	Two Island Lake			38				PL	\$16	\$18			
Kawishiwi	Birch Lake	Y		29	1			L	\$17		\$55		
	Fall Lake	Y	Y	64	2			BPLT	\$24		\$90 \$110		
	Fenske Lake	Y		15	1			BPLT	\$17		\$55		
	S. Kawishiwi River	Y	Y	31	1			BPLRT	\$17		\$155		
LaCroix	Echo Lake	Y		24	1			BPL	\$12		\$20		
	Lake Jeanette	Y		12				LT	\$12				
Laurentian	Cadotte Lake	Y		27		2		BPL	\$20	\$22		\$950/seas	
	Pfeiffer Lake	Y		16				BPLT	\$12				
	Whiteface Reservoir	Y	Y	52	1	6/ mo, 6/ seas		BPLT	\$22	\$24-\$27	\$132	\$365/mo \$495/mo \$950/seas \$1575/seas	
Tofte	Crescent Lake	Y		33	1			L	\$18		\$36		
	Divide Lake			3				T	\$15				
	Little Isabella River	Y		11		4		P	\$15			\$420/seas	
	McDougal Lake	Y		21		5		BLT	\$15			\$420/seas	
	Ninemile Lake	Y		26				PLT	\$15				
	Sawbill Lake	Y		52				P	\$18				
	Temperance River			9					\$18				

Water: Water is available at all fee campgrounds. Most have solar powered community faucets.

Trail's End: \$24 sites have individual faucets. *Fall Lake:* Plumbed bathhouse with showers.

Electric: *Whiteface R:* Add'l \$5 fee. The group site and the \$495/month & \$1575/season sites incl. electric.

Fall Lake: Additional \$4 at 30 amp sites, \$6 at 50 amp sites. Fall Lake group site fees include electric.

S. Kawishiwi: Additional \$4 at 30 amp sites, no 50 amp sites.

Single site: 9 person max. with parking for 1 non-towed vehicle and space for 1 tent/RV (may be tent only)

Premium single site: Fee for single site with premium feature(s) such as water access, view, etc.

Group site: Fee for group site suitable for multiple tents/RVs, or groups over 9. Call district for details.

Long term site: Fee is for entire season except 6 sites available at a monthly rate at *Whiteface Reservoir*.

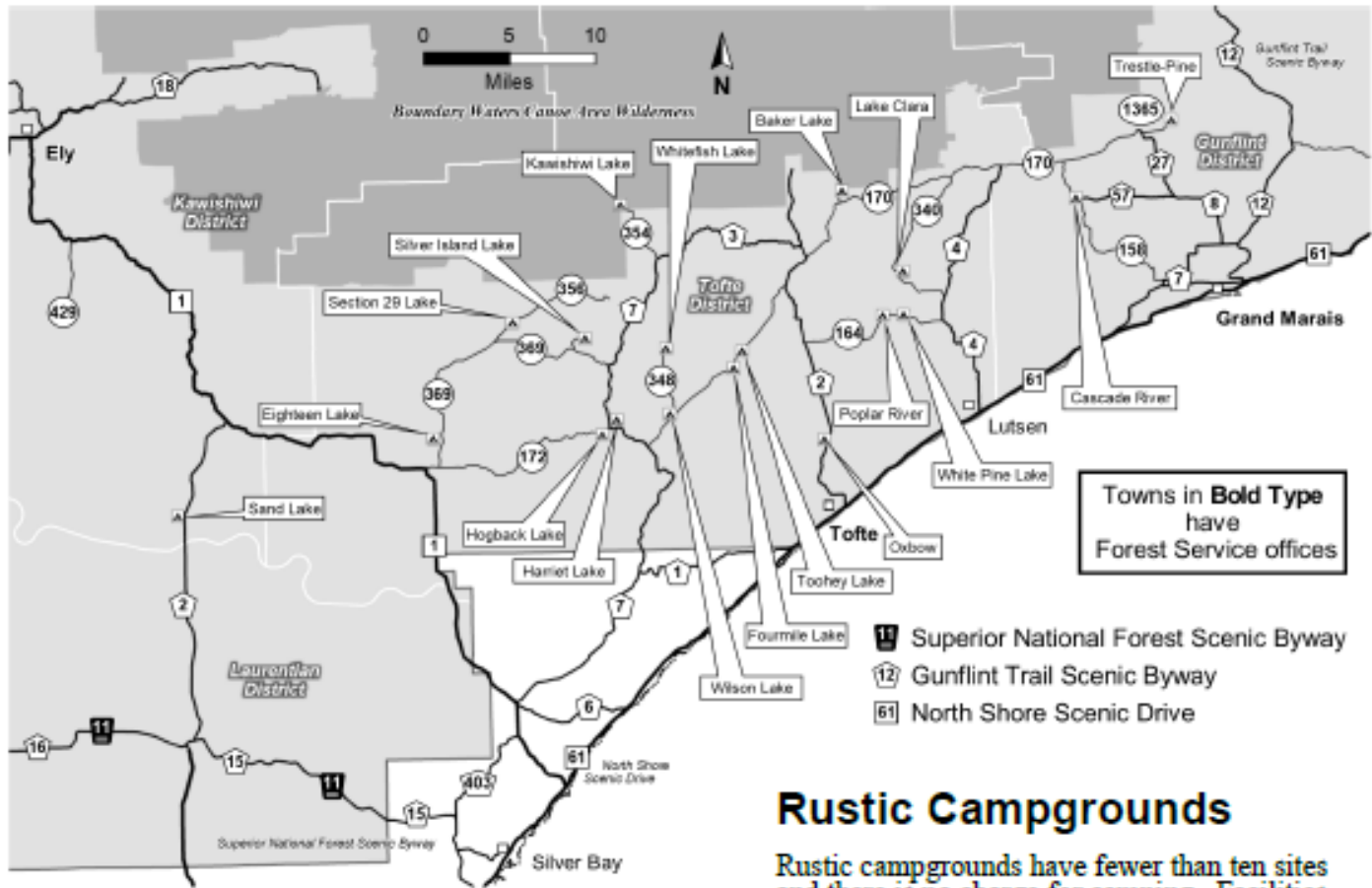
Additional non-towed vehicle: Fall L., Cadotte & Whiteface \$8; Birch L., Fenske L. \$7; Others: Half single fee.

Reservations: www.recreation.gov RECREATION.gov

Toll Free 877-444-6777 TDD 877-833-6777 Intl: 518-885-3639

In the off season: No water or garbage; campground roads are unplowed and may be gated; toilet facilities may be unavailable.

Superior National Forest - Rustic Campgrounds



Rustic Campgrounds

Rustic campgrounds have fewer than ten sites and there is no charge for camping. Facilities include outhouses, tables, and fire rings but there is no drinking water or garbage cans. Sites are generally for tents, but some will accommodate a small RV or tent trailer. These campgrounds were often developed with fishing in mind, so be sure to pack your poles.

- Maximum group size of nine.
- Only use the facilities that are provided for fires, tents, and waste. Do not make additional fire rings, tent pads, trenches, or catholes.
- You will need to pack out your garbage.
- Quiet hours are enforced at developed campsites. Be aware that sounds from your campsite including radios, generators, or musical instruments should not disturb other campers even outside of quiet hours.

Campground Name	Number of Sites *	Fish **
Baker Lake	5 (2)	WNP
Cascade River	4 (1)	Bt
Clara Lake	3 (1)	WNP
Eighteen Lake	3 (0)	WPSm
Fourmile Lake	4 (2)	WNCP
Harriet Lake	6 (2)	WNC
Hogback Lake	3 (3)	Rt
Kawishiwi Lake	5 (5)	WNP
Oxbow	3 (0)	
Poplar River	4 (2)	Trout str.
Sand Lake	2 (0)	WN
Section 29 Lake	4 (0)	WN
Silver Island Lake	8 (8)	WN
Toohy Lake	7 (3)	WN
Trestle-Pine	2 (0)	WBtSm
White Pine Lake	3 (2)	WNP
Whitefish Lake	3 (2)	WN
Wilson Lake	4 (3)	WNP

* Total number of sites, (Number of sites with a parking spur of more than 21 ft. suitable for RV or trailer)

**Fish codes: Sm=smallmouth bass, C=crappies, N=northern pike, P=perch, M=muskie, Rt=rainbow trout, Bt=brook trout, W=walleye

Superior National Forest - Other Camping



Bears! Be bear aware while camping.

- Don't keep garbage at your site. Use and properly secure campground waste containers.
- Keep food and cooking equipment hidden in a locked hard-sided vehicle. Bears recognize coolers visible in cars, and some can open vehicle and camper doors, or rip screens and break glass.
- Never burn food waste or packaging, and never store food in tents.
- Report bear encounters in campground to the concessionaire or campground host AND to the appropriate Ranger Station (see list at bottom of page).



Backcountry Campsites

Backcountry campsites are the same style of campsites you may know from the Boundary Waters Canoe Area Wilderness, but since they are not in the BWCAW, they require no permits or fees. These single sites outside of a campground have a firegrate, flat space for a tent, wilderness latrine (an outhouse without the house), and may have a picnic table. There is a group size limit of nine.

- Please use only the facilities that are provided for fires, tents, and waste. You are not allowed to make additional fire rings, tent pads, trenches, or catholes.
- You will need to pack out your garbage.
- The Ranger Districts and the Supervisor's Office in Duluth have further information and locations of these sites. Locations are also on the current Forest Map.

Campfires may be restricted or banned in dry weather, so bring a stove. Never leave campfires unattended. Be sure your fire is out before you leave the campsite.

Dispersed Camping

If your idea of camping is literally off the beaten trail, most of the Superior National Forest outside of the Boundary Waters Canoe Area Wilderness is open for dispersed tent camping with no permits or reservations needed. This is camping outside of designated sites - just you and the woods without latrines, fire rings, or any additions. Please follow Leave No Trace ethics to make sure no evidence of your visit remains.

- Be aware of fire restrictions that apply to campfires outside of developed campsites. In dry conditions, campfires may be banned in the general forest, but still allowed in campgrounds.
- Parking motor vehicles or trailers is not allowed where it will impede traffic, harm vegetation, or harm soils.
- You may not cut live trees or construct any "improvements" at your camp, including trenches.
- Use a camp stove, or disperse all signs of a campfire if you use one. Do not leave a rock ring.
- You may not leave your camping equipment unattended for more than 24 hours.

For more information, go to www.fs.usda.gov/superior on the web or contact:

Superior National Forest Headquarters

8901 Grand Avenue Place
Duluth, MN 55808
(218) 626-4300
r9_superior_NF@fs.fed.us

Gunflint
Ranger District
2020 W. Hwy 61
Grand Marais, MN
55604
(218) 387-1750
gunflint@fs.fed.us

Tofte
Ranger District
7355 W. Hwy 61
P.O. Box 2159
Tofte, MN 55615
(218) 663-8060
tofte@fs.fed.us

Kawishiwi
Ranger District
1393 Hwy. 169
Ely, MN 55731
(218) 365-7600
kawishiwi@fs.fed.us

LaCroix
Ranger District
320 Hwy 53 North
Cook, MN 55723
(218) 666-0020
lacroix@fs.fed.us

Laurentian
Ranger District
318 Forestry Road
Aurora, MN 55705
(218) 229-8800
laurentian@fs.fed.us

USDA is an equal opportunity provider, employer, and lender.



FOR QUESTIONS, COMMENTS, OR CONCERNS, RELATING TO:

GENERAL SUPERIOR NATIONAL FOREST INQUIRIES:

Superior National Forest Duluth Office:

Phone (218) 626-4300
Website www.fs.usda.gov/superior

GRAND PORTAGE/BOIS FORTE - MEMORANDUM OF UNDERSTANDING (MOU)

Bois Forte Natural Resources
(218) 757-3261

Grand Portage Trust Lands and Resources
(218) 475-2020

1854 TREATY AUTHORITY - CAMPING REGULATIONS

1854 Main Office (218) 722-8907

1854 Enforcement Staff Clay Rumph (Grand Marais)
(218) 340-7559

Leo Vidal (Vermilion area)
(218) 591-3256

Marty Stage (Ely area)
218-235-8586

For a copy of this document, the MOU, or the 1854 camping regulations, please contact the 1854 Treaty Authority or visit our website www.1854treatyauthority.org