



Wild Rice Resource Guide

Third Edition (2009)



1854 Treaty Authority
4428 Haines Road
Duluth, MN 55811
218-722-8907
www.1854treatyauthority.org



Wild Rice Resource Guide

1854 Treaty Authority
Third Edition (2009)

Introduction

The 1854 Treaty Authority is an inter-tribal resource management organization governed by the Bois Forte Band and the Grand Portage Band of Lake Superior Chippewa. The organization is charged to preserve, protect, and enhance treaty rights and related resources within the 1854 Ceded Territory. This area encompasses northeastern Minnesota and includes all of Cook and Lake counties, most of St. Louis and Carlton counties, and portions of Pine and Aitkin counties.

Wild rice, known as manoomin in the Ojibway language, has been a valuable food source and a culturally significant resource for Native Americans for centuries. The 1854 Treaty Authority has been involved in the protection and enhancement of this resource. This **Wild Rice Resource Guide** was developed in an effort to outline potential water bodies where wild rice may be harvested within the 1854 Ceded Territory. Additional information about wild rice biology, harvest regulations, and traditional harvesting/finishing is also included.

Wild Rice Biology

Several varieties of wild rice have been identified. Although some confusion exists with taxonomic classification, the wild rice found in northeastern Minnesota can be classified as *Zizania palustris* (however it is sometimes classified as *Zizania aquatica*).

Wild rice is an annual plant that grows from seed each year. It begins to grow in lakes and streams after ice-out in the spring. The plant typically grows best in shallow water depths (1-3 feet) in areas containing soft, organic bottoms. Wild rice grows to the water surface usually by mid June. During this time, wild rice plants lie flat on the water surface and can form vast leafy mats. In this floating-leaf stage, wild rice is extremely susceptible to water level fluctuations. Plants can be uprooted and washed away due to increased water levels.

During July, wild rice will grow vertically and can eventually stand up to 6-8 feet out of the water. Each rice plant contains male spikelets below the female spikelets found at the end of the stalk. Cross-pollination occurs naturally in rice beds usually in late July. Rice kernels begin to fill with a milky substance in late July to early August. These kernels harden to become the seed (or grain) of the plant.

Wild rice is ripe when the seeds are formed and ready to fall off. It is during this time that harvest can occur. Different lakes/streams, different areas of the same lake/stream, and even different kernels on the same plant ripen at different times. Due to this varied ripening, the same wild rice bed can be harvested several times in the same year. Depending on

conditions, **wild rice is usually not ripe and ready for harvest until late August or early September in northeastern Minnesota.**

Ripe wild rice seed will eventually fall into the water if not harvested. Seeds sink into the sediment at the bottom of the lake or river. With favorable conditions, seeds will grow into wild rice plants beginning the next spring. However, wild rice seed also has the ability to remain dormant until favorable conditions are encountered. This dormancy can last for years if the seed remains in the water.

Wild rice is also susceptible to competing vegetation such as bur reed, water lilies, bulrushes, and pickerel weed. Some floating-leaf species and emergent species begin their growth cycle in the spring before wild rice. These species can impede the growth of wild rice and eventually take over a water body.

Harvest Regulations

License Requirements

Bois Forte and Grand Portage members must have an 1854 Treaty Authority identification card (or state license) in their possession to harvest wild rice within the 1854 Ceded Territory. A state license is not required for these band members unless harvest occurs outside of the 1854 Ceded Territory. The season dates, hours, and any special regulations are designated annually by the 1854 Treaty Authority. The **1854 Treaty Authority Code for Treaty Gathering** should be consulted for other wild rice harvest regulations for Bois Forte and Grand Portage members.

Other harvesters (who are not exercising treaty rights) are required to obtain a state license. The **Minnesota Hunting and Trapping Regulations Handbook** issued annually by the Minnesota Department of Natural Resources summarizes wild rice harvest regulations and license requirements.

Reservation Restrictions

All wild rice within the boundaries of Indian reservations is managed by the respective reservation. In the 1854 Ceded Territory, the Bois Forte, Grand Portage, and Fond du Lac reservations manage the wild rice within their own boundaries. Typically, only Tribal members or those persons receiving proper authorization are allowed to harvest wild rice within reservation boundaries. Wild rice committees establish the opening date, days, and hours of harvest. Please contact the appropriate reservation staff for specific rules or for more information.

Harvest Season

On most waters, it is the responsibility of harvesters to make the proper determination when the wild rice is ripe and ready for harvest. However, the harvest of green or unripe rice is illegal and may result in prosecution. For the protection of the resource and to avoid damage to the crop, ricers should ensure suitable ripening has occurred before harvesting. Each year, a few select wild rice waters may be posted closed for harvest by conservation officers or other authorized agents. These closures are posted at known

access points. Waters will then be posted open when the wild rice is determined to be ripe and ready for harvest.

Traditional Harvesting and Finishing

Traditional wild rice harvesting and finishing includes knocking, drying, parching, hulling, and winnowing.

Wild rice harvesting usually begins in late August in northeastern Minnesota. Two people in a canoe typically cooperate to harvest wild rice. One person guides the canoe using a push pole, while the other uses knockers (or flails) to harvest the rice. With a knocker in each hand, the ricker reaches to one side and pulls the stalks over the canoe. Care is taken not to break or damage the plants. The other knocker is then used to gently knock or brush the stalks to remove the rice kernels into the canoe. Ripe wild rice will easily fall from the stalks by using a light, brushing stroke.

After harvesting, wild rice is soon dried by spreading it out in a layer on a canvas, blanket, or sheets of birch bark. The rice is frequently stirred to dry it evenly. The rice is also cleaned during this time by removing leaves, weeds, dirt, etc.

Dried wild rice is then parched or roasted by placing it in an iron kettle or washtub over a slow burning wood fire. The rice must be stirred constantly with a paddle to prevent it from burning.

After parching has been completed, the wild rice is hulled to remove the chaff from the kernel. A small pit is dug into the ground and lined with wood. The rice is placed in the pit and is danced or treaded upon in a circular motion. Dancers use poles for balance to control how much pressure is put on the rice.

Finally, the chaff is removed by winnowing. The rice is placed in a winnowing tray and tossed into the air or allowed to fall to the ground. The chaff is blown away by the wind. Wild rice is ready for storage or cooking once the chaff is removed.

Location Guide

Due to annual fluctuations of wild rice production across the 1854 Ceded Territory and on individual water bodies, it is difficult to identify lakes and rivers that contain harvestable crops on a yearly basis. This guide attempts to outline waters that **have the potential to contain a harvestable amount of wild rice** in a given year. Lakes and rivers were identified through the 1854 Treaty Authority's wild rice survey and through contact with natural resource staff from Tribes, the Minnesota Department of Natural Resources, the United States Forest Service, and other agencies and organizations. Information on wild rice waters within Reservation boundaries is not included in this guide.

The location guide consists of a table and a map containing lake and river locations that have good or fair potential to produce a harvestable crop of wild rice. Each water body has been assigned a guide identification number, which corresponds with the locations on the accompanying map. The table includes a variety of information:

- *Guide ID#* - corresponds with the number and location on the map
- *Water Body Name* - name (and alternative name if available) of water body
- *Nearest City* - city, usually larger, nearest to lake or river
- *Location Description* - lists road number that provides access to lake or river, township and range is also included
- *Access* - describes access difficulty
 1. **easy** - cement or gravel public landing, or short carry-in access
 2. **moderately easy** - no formal public access, and/or long carry-in access, and/or up to 30 minute paddle required, and/or rough access road
 3. **difficult** - no formal public access, and/or long carry-in access, and/or several portages required, and/or over 30 minute paddle required, and/or impassable access
- *Rice Potential* - describes potential for production of a harvestable wild rice crop
 1. **good** - entire or portion of water body usually produces harvestable wild rice each year
 2. **fair** - entire or portion of water body sometimes produces harvestable wild rice

This guide only lists waters described as having good or fair potential for wild rice harvest based on current information. Other waters in the 1854 Ceded Territory containing wild rice may also have the potential for harvest. Appendix A lists all wild rice waters in the 1854 Ceded Territory. Waters on this list that are not included in the guide have poor or unknown potential for wild rice harvest. The location guide and list of wild rice waters will be updated in the future as new or better information is acquired.

Please note that a detailed map may be needed to accurately locate lakes and rivers outlined in this guide.

Wild Rice Resource Guide

Guide ID#	Water Body Name	County	Nearest City	Location Description (Township, Range)	Access	Rice Potential
1	Basswood Lake (Back Bay)	Lake	Ely	BWCA (64N, 10W)	difficult	fair
2	Basswood Lake (Wind Bay)	Lake	Ely	BWCA (64N, 10W)	difficult	fair
3	Big Rice Lake	St. Louis	Virginia	Forest Road #247 (60N, 17W)	easy	good
4	Big Rice Lake	St. Louis	Ely	BWCA (64N, 13W)	difficult	fair
5	Birch Lake	St. Louis	Babbitt	County Road #407 (61N, 13W)	easy	good
6	Bluebill Lake	Lake	Isabella	Forest Road #362 (59N, 7W)	difficult	fair
7	Breda Lake	St. Louis	Two Harbors	County Road #44 (56N, 12W)	moderately easy	good
8	Burnside Lake	St. Louis	Ely	County Road #88 (63N, 13W)	easy	fair
9	Butterball (Long) Lake	St. Louis	Hoyt Lakes	Forest Road #418 (58N, 12W)	difficult	good
10	Cabin Lake	Lake	Isabella	Forest Road #359 (59N, 7W)	moderately easy	good
11	Camp East Creek	Lake	Isabella	Highway #1, Slate Lake (60N, 10W)	difficult	fair
12	Campers Lake	Lake	Isabella	Highway #1 (60N, 10W)	moderately easy	good
13	Clark Lake	Lake	Two Harbors	County Road #2 (55N, 10W)	moderately easy	good
14	Cloquet Lake	Lake	Finland	Forest Road #102 (57N, 9W)	easy	fair
15	Cramer Lake	Lake	Finland	County Road #7 (58N, 6W)	easy	fair
16	Dumbbell Lake	Lake	Isabella	Forest Road #172 (60N, 8W)	easy	fair
17	East Stone Lake	St. Louis	Zim	County Road #319 (55N, 17W)	moderately easy	fair
18	Elbow Lake	Cook	Grand Marais	County Road #12 (62N, 1E)	easy	fair
19	Farm Lake	Lake	Winton	County Road #16 (62-63N, 11W)	easy	fair
20	Flathorn Lake	Lake	Isabella	Forest Road #177 (60N, 9W)	easy	fair
21	Fourmile Lake	Cook	Tofte	Forest Road #170 (60N, 5W)	easy	fair
22	Garden Lake	Lake	Winton	County Road #18 (63N, 11W)	easy	fair
23	Gegoka, Lake	Lake	Isabella	Highway #1 (60N, 9W)	easy	fair
24	Greenwood Lake	Lake	Isabella	County Road #2 (58N, 10W)	easy	fair
25	Hay Lake	Carlton	Wrenshall	County Road #4 (48N, 17W)	easy	fair
26	Hay Lake	St. Louis	Biwabik	County Road #715 (59N, 16W)	difficult	fair
27	Hay Lake	St. Louis	Eveleth	County Road #351 (56N, 15W)	difficult	fair
28	Hoist Lake	Lake	Isabella	Forest Road #358 (59N, 7W)	moderately easy	fair
29	Hula Lake	Lake	Ely	BWCA (64N, 10W)	difficult	fair
30	Island Lake	Carlton	Cromwell	Highway #210 (48-49N, 20W)	easy	fair
31	Island River	Lake	Isabella	Forest Road #377, #379 (61N, 8W)	easy	good

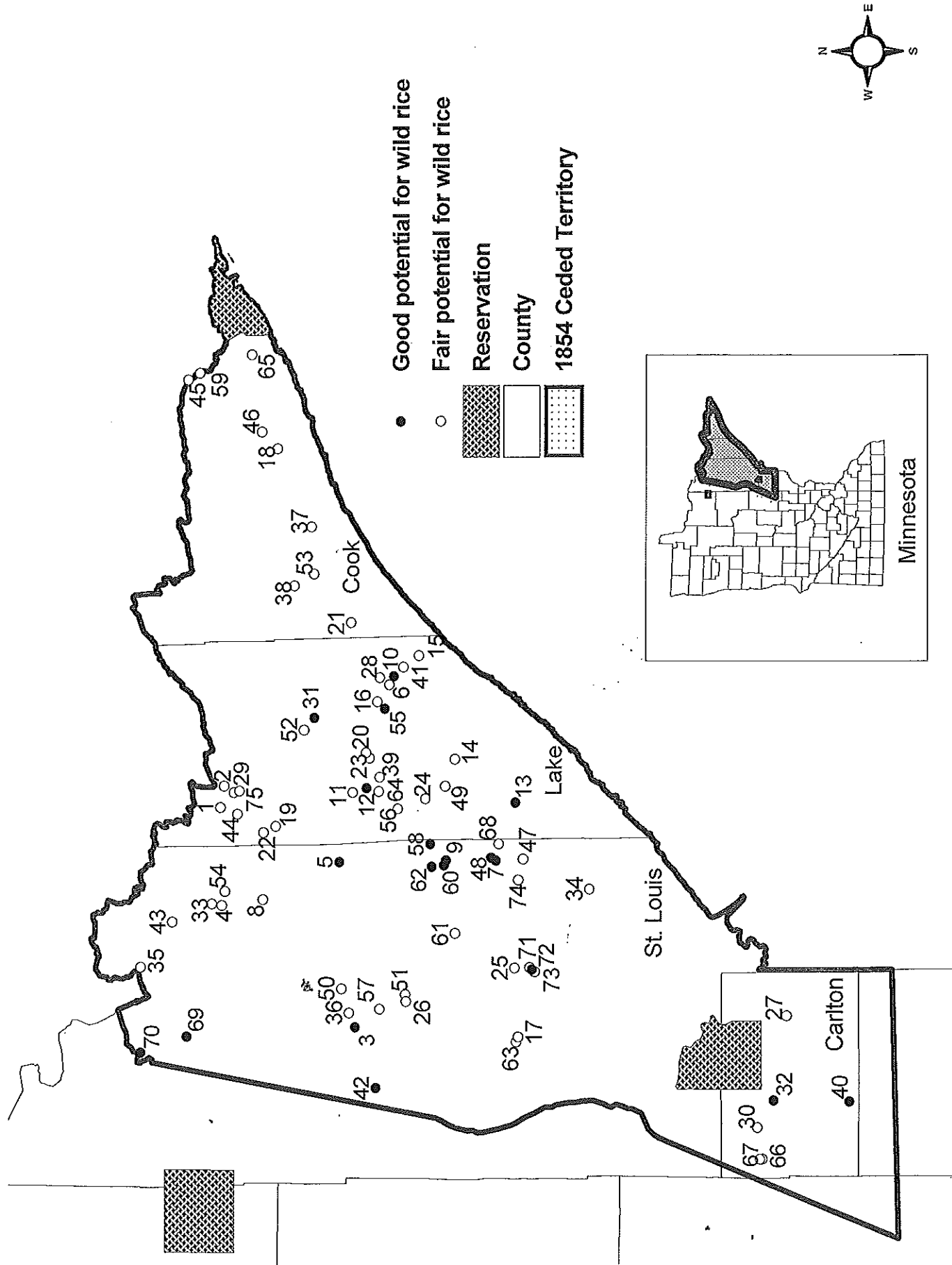
Wild Rice Resource Guide

32	Kettle Lake	Carlton	Cromwell	Kettle Lake Road (48N, 19W)	easy	good
33	Lapond Lake	St. Louis	Ely	BWCA (64N, 13W)	difficult	fair
34	Lieung Lake	St. Louis	Duluth	County Road #44 (53N, 13W)	difficult	fair
35	Little Indian Sioux River	St. Louis	Buyck	County Road #116, BWCA (65N, 15W)	easy	fair
36	Little Rice Lake	St. Louis	Virginia	County Road #304 (60N, 17W)	easy	fair
37	Mark Lake	Cook	Grand Marais	Forest Road #161 (61N, 2W)	moderately easy	fair
38	Marsh Lake	Cook	Tofte	Forest Road #170 (62N, 4W)	easy	fair
39	Middle McDougal Lake	Lake	Isabella	Forest Road #106 (59N, 10W)	moderately easy	fair
40	Moose Horn River	Carlton	Moose Lake	County Road #61 (46N, 19W)	easy	good
41	Moose Lake	Lake	Isabella	Forest Road #361 (59N, 6W)	difficult	fair
42	Moose Lake	St. Louis	Virginia	County Road #461 (60N, 19W)	moderately easy	good
43	Moose River	St. Louis	Ely	County Road #116 (65N, 14W)	moderately easy	fair
44	Muskeg Lake	Lake	Winton	BWCA (64N, 11W)	difficult	fair
45	North Fowl Lake	Cook	Hovland	County Road #16 (65N, 3E)	difficult	fair
46	Northern Light Lake	Cook	Grand Marais	County Road #12 (63N, 2E)	easy	fair
47	Papoose Lake	St. Louis	Two Harbors	County Road #44 (55N, 12W)	difficult	fair
48	Petrel Creek	St. Louis	Two Harbors	County Road #44 (56N, 12W)	moderately easy	good
49	Phantom Lake	Lake	Two Harbors	Stony River Road (57-58N, 10W)	difficult	fair
50	Pike River	St. Louis	Tower	County Road #26 (61N, 16W)	easy	fair
51	Rice Lake	Cook	Lutsen	Forest Road #1856 (61N, 4W)	moderately easy	fair
52	Rice Lake	St. Louis	Biwabik	County Road #715 (59N, 16W)	easy	fair
53	Rice Lake	St. Louis	Ely	BWCA (64N, 13W)	difficult	fair
54	Rice Lake	Lake	Isabella	BWCA (62N, 8W)	difficult	fair
55	Round Island Lake	Lake	Isabella	Forest Road #172 (59N, 8W)	moderately easy	good
56	Sand Lake	Lake	Isabella	County Road #2 (59N, 11W)	easy	fair
57	Sand River	St. Louis	Virginia	Highway #169 (60N, 16W)	moderately easy	fair
58	Seven Beaver Lake	St. Louis	Hoyt Lakes	Forest Road #418 (58N, 12W)	difficult	good
59	South Fowl Lake	Cook	Hovland	County Road #16 (64N, 3E)	difficult	fair
60	St. Louis River (headwaters)	St. Louis	Hoyt Lakes	Forest Road #795 (58N, 12-13W)	easy	good
61	St. Louis River (Norway Pt.)	St. Louis	Hoyt Lakes	Forest Road #780 (57N, 14W)	easy	fair
62	Stone Lake	St. Louis	Hoyt Lakes	Forest Road #120 (58N, 12W)	moderately easy	good

Wild Rice Resource Guide

63	Stone Lake	St. Louis	Zim	County Road #319 (56N, 18W)	easy	fair
64	Stony Lake	Lake	Isabella	County Road #2 (59N, 10W)	difficult	fair
65	Swamp River	Cook	Hovland	County Road #16 (63N, 4E)	difficult	fair
66	Tamarack Lake	Carlton	Wright	County Road #128 (48N, 21W)	easy	fair
67	Tamarack River	Carlton	Wright	Highway #210 (48N, 21W)	easy	fair
68	Tommila (Stone) Lake	St. Louis	Two Harbors	Forest Road #411 (56N, 12W)	moderately easy	fair
69	Vermillion River	St. Louis	Buyck	County Road #24 (65N, 17W)	easy	good
70	Vermillion River	St. Louis	Crane Lake	Forest Road 4538 (67N, 17-18W)	easy	good
71	Wabuse Lake	St. Louis	Eveleth	County Road #351 (55N, 15W)	difficult	fair
72	Washusk Lake #1	St. Louis	Eveleth	County Road #351 (55N, 15W)	difficult	good
73	Washusk Lake #2	St. Louis	Eveleth	County Road #351 (55N, 15W)	difficult	fair
74	Wolf Lake	St. Louis	Two Harbors	County Road #547 (55N, 13W)	easy	fair
75	Wood Lake	Lake	Ely	BWCA (64N, 10W)	difficult	fair

Wild Rice Resource Guide



Appendix A

Wild Rice Waters in the 1854 Ceded Territory

1854 Treaty Authority-wild rice

Wild Rice Waters in the 1854 Ceded Territory (present or historic)

Water Body Name	DNR ID#	Primary County	Township	Range
Alden Lake	69-0131 00	St. Louis	53N	13W
Anchor Lake	69-0641 00	St. Louis	56N	17W
Artichoke Lake	69-0623 00	St. Louis	52N	17W
Bald Eagle Lake	38-0637 00	Lake	62N	10W
Bang Lake	09-0046 00	Carlton	48N	19W
Basswood L (Back Bay)	38-0645 00	Lake	64N	10W
Basswood L (Hoist Bay)	38-0645 00	Lake	64N	10W
Basswood L (Rice Bay)	38-0645 00	Lake	64-65N	9W
Basswood L (Wind Bay)	38-0645 00	Lake	64N	10W
Bear Island River		St. Louis	61-62N	12W
Bear Lake (Big Bear)	69-0112 00	St. Louis	55N	13W
Beartrap Lake	69-0089 00	St. Louis	65N	12W
Beaver Lake (Joker)	69-0015 00	St. Louis	54N	12W
Big Lake	69-0190 00	St. Louis	64-65N	13W
Big Rice Lake	69-0178 00	St. Louis	64N	13W
Big Rice Lake	69-0669 00	St. Louis	60N	17W
Bigsby Lake	16-0344 00	Cook	61N	2-3W
Birch Lake	69-0003 00	St. Louis	61N	13W
Black Lake	69-0740 00	St. Louis	63N	18W
Black Mallard L. (Mud)	69-0047 00	St. Louis	58N	12W
Blueberry Lake	69-0054 00	St. Louis	61N	12W
Bluebill Lake	38-0261 00	Lake	59N	7W
Bob Lake	09-0026 00	Carlton	48N	18W
Bonga Lake	38-0762 00	Lake	59N	11W
Bootleg Lake	69-0452 00	St. Louis	64N	15W
Breda Lake	69-0037 00	St. Louis	56N	12W
Bug Lake (Whitchel)	69-0531 00	St. Louis	54N	16W
Burntside Lake	69-0118 00	St. Louis	63N	13W
Butterball Lake (Long)	69-0044 00	St. Louis	57-58N	12W
Cabin Lake	38-0260 00	Lake	59N	7W
Camp 97 Impoundment	69-0594 00	St. Louis	65-66N	16W
Camp East Creek		Lake	60N	10W
Camp Forty Creek		St. Louis	67N	17W
Campers Lake	38-0679 00	Lake	60N	10W
Canary Lake	69-0055 00	St. Louis	61N	12W
Canosia WMA(Angell P.)	W0889001	St. Louis	51N	15W
Caribou Lake	16-0360 00	Cook	61N	3W
Caribou Lake	69-0489 00	St. Louis	51N	16W
Cedar Lake	09-0031 00	Carlton	49N	18W
Charity Lake	38-0055 00	Lake	60N	6W
Christianson Lake	38-0750 00	Lake	55N	11W
Christine Lake	16-0373 00	Cook	61N	3W
Clark Lake	38-0647 00	Lake	55N	10W
Cloquet Lake	38-0539 00	Lake	57N	9W
Cloquet River		St. Louis	53N	13-14W
Comet Lake	69-0267 00	St. Louis	61N	14W

1854 Treaty Authority-wild rice

Comfort Lake	38-0290 00	Lake	61N	7W
Cougar Lake	38-0767 00	Lake	59N	11W
Cramer Lake	38-0014 00	Lake	58N	6W
Cramer Homestead L.	38-0246 00	Lake	58N	7W
Cranberry Lake	69-0147 00	St. Louis	58N	13W
Crane Lake	69-0616 00	St. Louis	67N	17W
Crooked Lake	38-0024 00	Lake	59N	6W
Crooked Lake	38-0817 00	Lake, St. Louis	66N	11-12W
Cross Lake	09-0062 00	Carlton	49N	20W
Crown Lake	38-0419 00	Lake	59N	8W
Cuffs Lake	16-0006 00	Cook	63N	5E
Dead Fish Lake	09-0051 00	Carlton	49N	19W
Deadmans Impoundment		St. Louis	62N	13W
Dollar Lake	69-0534 00	St. Louis	55N	16W
Driller Lake	38-0652 00	Lake	57N	10W
Duck Lake	69-0191 00	St. Louis	65N	13W
Dumbbell Lake	38-0393 00	Lake	60N	8W
Dumbell River (pool)	38-0270 00	Lake	60N	7W
Dunka River		St. Louis	59-60N	12W
Eagles Nest Lake #3	69-0285 00	St. Louis	62N	14W
East Stone Lake	69-0638 00	St. Louis	55N	17W
Echo Lake	69-0615 00	St. Louis	66N	16-17W
Echo River		St. Louis	66-67N	16-17W
Ed Shave Lake	69-0199 00	St. Louis	65N	13W
Elbow Lake	16-0096 00	Cook	62N	1E
Ella Hall Lake	38-0727 00	Lake	64N	10W
Elliott Lake	69-0642 00	St. Louis	56N	17W
Embarrass River		St. Louis	58N	16W
Fall Lake	38-0811 00	Lake	63N	11W
Farm Lake	38-0779 00	Lake	62-63N	11W
Fente Lake	16-0741 00	Cook	64N	5W
Fivemile Lake	69-0288 00	St. Louis	62N	14W
Flat Horn Lake	38-0568 00	Lake	60N	9W
Flower Lake	09-0064 00	Carlton	49N	20W
Fools Lake	38-0761 00	Lake	59N	11W
Fourmile Lake	69-0281 00	St. Louis	62N	14W
Fourmile Lake	16-0639 00	Cook	60N	5W
Gabbro Lake	38-0701 00	Lake	62N	10W
Gafvert Lake	69-0280 00	St. Louis	62N	14W
Garden Lake	38-0782 00	Lake	63N	11W
Gegoka, Lake	38-0573 00	Lake	60N	9W
George Lake	69-0040 00	St. Louis	56N	12W
Gill Lake	69-0667 00	St. Louis	58N	17W
Grand Lake	69-0511 00	St. Louis	51N	16W
Grass Lake	69-0776 00	St. Louis	57N	19W

1854 Treaty Authority-wild rice

Grassy Lake	69-0082 00	St. Louis	64N	12W
Grassy Lake	69-0216 00	St. Louis	62N	13W
Grassy Lake	16-0390 00	Cook	63N	3W
Greenwood Lake	38-0656 00	Lake	58N	10W
Gull Lake	69-0092 00	St. Louis	65N	12W
Gust Lake	16-0380 00	Cook	62N	3W
Hardwood Lake	09-0030 00	Carlton	49N	18W
Harris Lake	38-0736 00	Lake	61N	11W
Hay Lake	69-0579 00	St. Louis	59N	16W
Hay Lake	69-0435 00	St. Louis	59N	15W
Hay Lake	69-0441 00	St. Louis	61N	15W
Hay Lake	69-0439 00	St. Louis	60N	15W
Hay Lake	69-0150 00	St. Louis	60N	13W
Hay Lake	69-0417 00	St. Louis	56N	15W
Hay Lake	09-0010 00	Carlton	48N	17W
Hjalmer Lake	38-0758 00	Lake	57N	11W
Hockey Lake (Mud)	69-0849 00	St. Louis	50N	20W
Hoist Lake	38-0251 00	Lake	59N	7W
Horse River		Lake	65N	11W
Horseshoe Lake	69-0255 00	St. Louis	61N	14W
Hula Lake	38-0728 00	Lake	64N	10W
Indian Lake	69-0023 00	St. Louis	55N	12W
Iron Lake	16-0328 00	Cook	65N	2W
Isabella Lake	38-0396 00	Lake	62N	8W
Isabella River		Lake	61, 62N	8, 9W
Island Lake	09-0060 00	Carlton	48, 49N	20W
Island River	38-0842 00	Lake	61N	7-8W
Jack Lake	16-0521 00	Cook	63N	4W
Jaskari Lake	09-0050 00	Carlton	48-49N	19W
Jeanette, Lake	69-0456 00	St. Louis	65N	15W
Johnson Lake	69-0117 00	St. Louis	62N	12W
Kabustasa Lake (Rice)	69-0679 00	St. Louis	66N	17W
Kawishiwi Lake	38-0080 00	Lake	62N	6W
Kawishiwi River		Lake	63N	10-11W
Kelly Lake	16-0476 00	Cook	62N	4W
Kettle Lake	09-0049 00	Carlton	48N	19W
Kettle Lake	09-0074 00	Carlton	48N	21W
King Lake	69-0008 00	St. Louis	54N	12W
Kylen Lake	69-0034 00	St. Louis	56N	12W
Langley Lake	38-0648 00	Lake	56N	10W
Lapond Lake	69-0177 00	St. Louis	64N	13W
Leeman Lake	69-0875 00	St. Louis	50N	21W
Legler Lake	38-0649 00	Lake	56N	10W
Lieung Lake	69-0123 00	St. Louis	53N	13W
Little Birch Lake	69-0270 00	St. Louis	61N	14W
Little Cloquet River		St. Louis	53N	13W
Little Gabbro Lake	38-0703 00	Lake	62N	10W
Little Indian Sioux River		St. Louis	65N	15W
Little Kettle Lake	09-0077 00	Carlton	48N	19W
Little Mesaba Lake	69-0436 00	St. Louis	59N	15W

1854 Treaty Authority-wild rice

Little North Sturgeon	58-0066 00	Pine	45N	19W
Little Rice Lake	69-0612 00	St. Louis	60N	17W
Little Sandy Lake	69-0729 00	St. Louis	59N	18W
Little Stone Lake	69-0028 00	St. Louis	55N	12W
Little Vermilion Lake	69-0608 00	St. Louis	67N	16W
Little Wampus Lake	38-0684 00	Lake	60N	10W
Lobo Lake	38-0766 00	Lake	59N	11W
Long Lake	09-0066 00	Carlton	48N	21W
Low Lake	69-0070 00	St. Louis	63-64N	12W
Lower Pauness Lake	69-0464 00	St. Louis	66N	15W
Manomin Lake	38-0616 00	Lake	64N	9W
Mark Lake	16-0250 00	Cook	61N	2W
Marsh Lake	16-0488 00	Cook	62N	4W
Martin Lake	69-0768 00	St. Louis	50N	19W
Middle McDougal Lake	38-0658 00	Lake	59N	10W
Miller Lake	09-0053 00	Carlton	49N	19W
Moore Lake	16-0489 00	Cook	62N	4W
Moose Horn River		Carlton	46N	19W
Moose Lake	69-0798 00	St. Louis	60N	19W
Moose Lake	38-0036 00	Lake	59N	6W
Moose Lake	09-0043 00	Carlton	46N	19W
Moose Lake	38-0644 00	Lake	64N	9W
Moose River		St. Louis	65N	14W
Moosehead Lake	09-0041 00	Carlton	46N	19W
Mount Maud		Cook	63N	5E
Mud Hen Lake	69-0494 00	St. Louis	56N	16W
Mud Lake (Watercross)	69-0797 00	St. Louis	60N	19W
Mud Lake	69-0151 00	St. Louis	60N	13W
Mud Lake	38-0742 00	Lake	64N	11W
Muskeg Lake	38-0788 00	Lake	64N	11W
Myrtle Lake	69-0749 00	St. Louis	65N	18W
Nels Lake	69-0080 00	St. Louis	64N	12W
Nelson Lake	01-0010 00	Aitkin	48N	22W
Newton Lake	38-0784 00	Lake	64N	11W
Nichols Lake	69-0627 00	St. Louis	53N	17W
Nina Moose River		St. Louis	66N	14W
Nine A M Lake	38-0445 00	Lake	61N	8W
North McDougal Lake	38-0686 00	Lake	60N	10W
North Fowl Lake	16-0036 00	Cook	65N	3E
Northern Light Lake	16-0089 00	Cook	63N	2E
One Pine Lake	69-0061 00	St. Louis	62N	12W
Oriniack	69-0587 00	St. Louis	64N	16W
Papoose Lake	69-0024 00	St. Louis	55N	12W
Papoose Lake	38-0818 00	Lake	66N	11W
Perch Lake	09-0036 00	Carlton	49N	18W
Perch Lake	69-0688 00	St. Louis	56N	18W
Perent Lake	38-0220 00	Lake	61-62N	6-7W
Peterson Lake	16-0478 00	Cook	62N	4W
Petrel Creek		St. Louis	56N	12W
Phantom Lake		Lake	57-58N	10W
Phoebe Lake	16-0808 00	Cook	62N	5W

1854 Treaty Authority-wild rice

Picket Lake	69-0079 00	St. Louis	64N	12W
Pigeon River		Cook	64N	4-5E
Pike River		St. Louis	61N	16W
Prairie Lake	69-0848 00	St. Louis	50N	20W
Prairie River		St. Louis	50N	20W
Prout Lake	16-0013 00	Cook	64N	4E
Railroad Lake	38-0655 00	Lake	58N	10W
Rat Lake	69-0735 00	St. Louis	60N	18W
Rib Lake	16-0544 00	Cook	64N	4W
Rice Lake	69-0578 00	St. Louis	59N	16W
Rice Lake	38-0465 00	Lake	62N	8W
Rice Lake	16-0453 00	Cook	61N	4W
Rice Lake	69-0180 00	St. Louis	64N	13W
Rice Portage Lake	09-0037 00	Carlton	49N	19W
Richey Lake	16-0643 00	Cook	60N	5W
Roe Lake	38-0139 00	Lake	64N	6W
Round Lake	69-0048 00	St. Louis	58N	12W
Round Island Lake	38-0417 00	Lake	59N	8W
Royal River		Cook	64N	3E
Ruth Lake	69-0014 00	St. Louis	54N	12W
Salo Marsh WMA	W0488001	Aitkin	48N	22W
Sand Lake	38-0735 00	Lake	59N	11W
Sand River		St. Louis	60N	16W
Sandy Lake	69-0730 00	St. Louis	59N	18W
Sawyer WMA	09-0145 00	Carlton	48N	18W
Sawyer WMA(Sterly P.)	W0854002	Carlton	48N	18W
Scott Lake	38-0271 00	Lake	60N	7W
Seven Beaver Lake	69-0002 00	St. Louis	58N	12W
Side Lake	69-0699 00	St. Louis	50N	18W
Silver Island Lake	38-0219 00	Lake	61N	6W
Simian Lake	69-0619 00	St. Louis	50N	17W
Sixmile Lake	69-0283 00	St. Louis	62N	14W
Slate Lake	38-0666 00	Lake	60N	10W
Snowbank Lake	38-0529 00	Lake	64N	9W
Source Lake	38-0654 00	Lake	58N	10W
Sourdough Lake	38-0708 00	Lake	63N	10W
South Fowl Lake	16-0034 00	Cook	64N	3E
South McDougal Lake	38-0659 00	Lake	59N	10W
Split Rock Lake	01-0002 00	Aitkin	45N	22W
St.Louis River (hdwtrs)		St. Louis	58N	12-13W
St.Louis R.(Norway Pt)		St. Louis	57N	14W
St.Louis R.(FR 791)		St. Louis	58N	14W
St.Louis R.(Rask Bay)	69-1291 00	St. Louis	48N	15W
St.Louis R.(North Bay)	69-1291 00	St. Louis	48N	15W
St.Louis R.(Radio Tower)	69-1291 00	St. Louis	48N	15W
St.Louis R.(Mud Lake)	69-1291 00	St. Louis	48N	15W
Stone Lake	69-0046 00	St. Louis	58N	12W
Stone Lake	69-0686 00	St. Louis	56N	18W
Stony Lake	38-0660 00	Lake	59N	10W
Stony River		Lake	60N	10W
Sunset Lake	69-0764 00	St. Louis	63N	18W
Susan Lake	69-0741 00	St. Louis	64N	18W

1854 Treaty Authority-wild rice

Swallow L.(Shallow,Deep)	38-0668 00	Lake	60N	10W
Swamp Lake	16-0009 00	Cook	63N	4-5E
Swamp River	16-0901 00	Cook	63N	4E
Tamarack Lake	09-0067 00	Carlton	48N	21W
Tamarack River		Carlton	48N	21W
Teal Lake	16-0003 00	Cook	64N	6E
Temperance River		Cook	62N	4W
Tommila Lake (Stone)	69-0035 00	St. Louis	56N	12W
Toohey Lake	16-0645 00	Cook	61N	5W
Turpela Lake	69-0427 00	St. Louis	58N	15W
Turtle Lake	16-0251 00	Cook	61N	2W
Twin Lakes	69-0695 00	St. Louis	50N	18W
Twin Lakes	69-0504 00	St. Louis	50N	16W
Twin Lakes	69-0163 00	St. Louis	62N	13W
unnamed (Grd Portage)		Cook	63N	5E
unnamed (Paleface)	69-0634 00	St. Louis	55N	17W
unnamed (Scott)		Lake	59N	7W
unnamed (Tucker)	16-0416 00	Cook	64N	3W
Upland Lake	38-0756 00	Lake	57N	11W
Upper Bug Lake	69-0406 00	St. Louis	54N	15W
Upper Pauness Lake	69-0465 00	St. Louis	66N	15W
Vang	69-0876 00	St. Louis	51N	20W
Vera Lake	38-0491 00	Lake	64N	8W
Vermilion, L.(Rice Bay)	69-0378 00	St. Louis	63N	15W
Vermilion, L.(Pike Bay)	69-0378 00	St. Louis	61-62N	15-16W
Vermilion River (buyck)	69-0613 00	St. Louis	65N	17W
Vermilion River (gldmn)	69-0613 00	St. Louis	67N	17-18W
Wabuse Lake	69-0408 00	St. Louis	55N	15W
Wampus Lake	38-0685 00	Lake	60N	10W
Washusk Lake #1	69-0409 00	St. Louis	55N	15W
Washusk Lake #2		St. Louis	55N	15W
(Wagon) Wheel Lake	69-0735 00	St. Louis	60N	18W
White Iron Lake	69-0004 00	St. Louis	62-63N	11-12W
White Pine Lake	16-0369 00	Cook	61N	3W
Wild Rice Lake	09-0023 00	Carlton	48N	18W
Wild Rice Reservoir	69-0371 00	St. Louis	51N	14-15W
Wind Lake	38-0642 00	Lake	64N	9W
Wolf Lake	69-0143 00	St. Louis	55N	13W
Wood Lake	38-0729 00	Lake	64N	10W
Woodbury Lake	09-0063 00	Carlton	49N	20W

284 waters (lakes and river segments)

list last updated 2/25/09